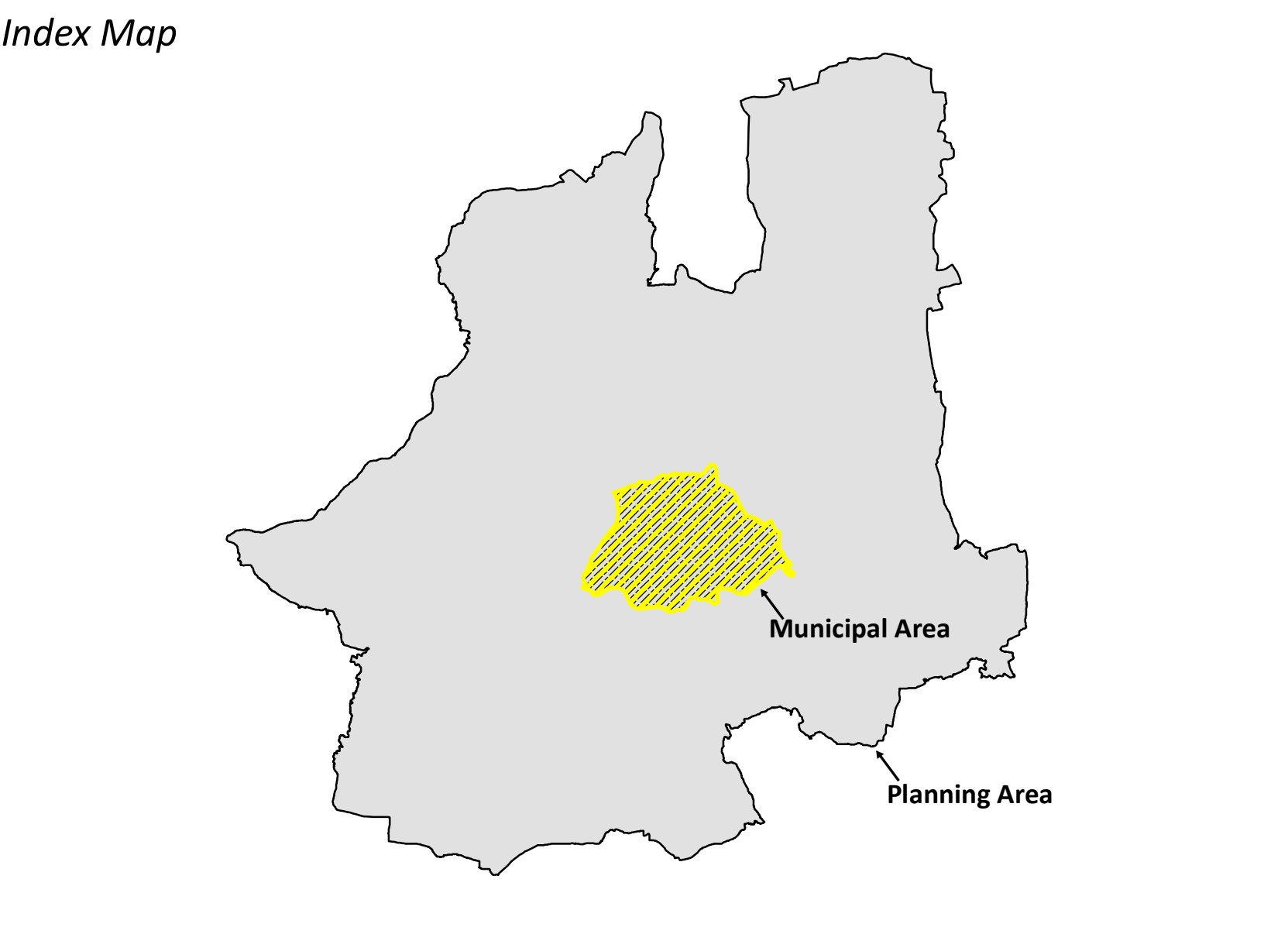
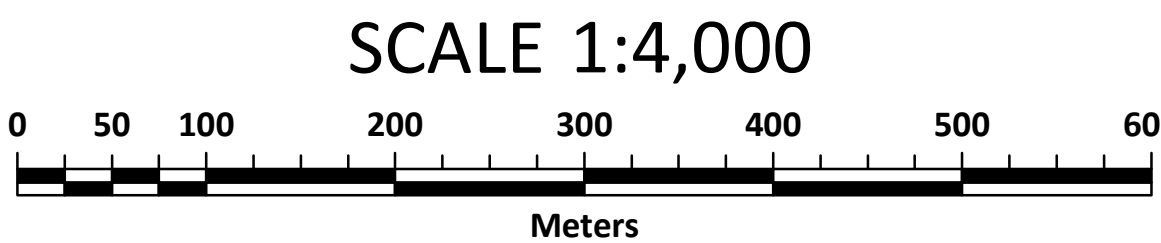



Disclaimer:
This map is provided on an as-is basis, and neither the Municipal council nor the UADD provides any warranty of guarantee as to the content, accuracy, or completeness of any data provided, and assumes no responsibility for any consequences arising out of using the information contained in this map.

Nagar Palika Parishad, Harda
District - Harda (M.P.)

Map Title
CITY BASE MAP

- Legend**
- Municipal Boundary
 - Railway Line
 - National Highway
 - State Highway
 - Major Road
 - Other Road
 - River
 - Drainage / Nala
 - Drainage / Nala - Under Ground
 - Canal
 - Canal - Under Ground
 - Pond / Tank / Reservoir
 - Important Landmark



Project Title
Preparation of GIS Base Maps and Conducting Multi-Purpose Household Survey in Cluster - E (Harda, Khirkiya, Pipariya and Sidhi)

- Sources**
- (1) Survey of India Toposheet No.: F43L3 (55 F / 3) on Scale 1: 50,000
 - (2) WorldView-02 Satellite Data Procured from National Remote Sensing Centre (NRSC), Hyderabad, Acquisition Date: 25th November, 2012
 - (3) Ward Gazette Notification No. 61-XV-III-95, Dated: 25th November, 1995



Urban Administration & Development Department
Government of Madhya Pradesh, Bhopal
Palika Bhavan, 6 No Bus Stop, Shivaji Nagar, Bhopal - 462016 (MP)

VERIFIED AND APPROVED BY

Chief Municipal Officer	Nodal Officer	Revenue Officer / Engineer	Team Leader
Name & Signature	Name & Signature	Name & Signature	Name & Signature

Version: 1.0 Revision: 0.0 Date: 11th September, 2015